







State Environmental Planning
Policy (Precincts - Western
Parkland City) 2021

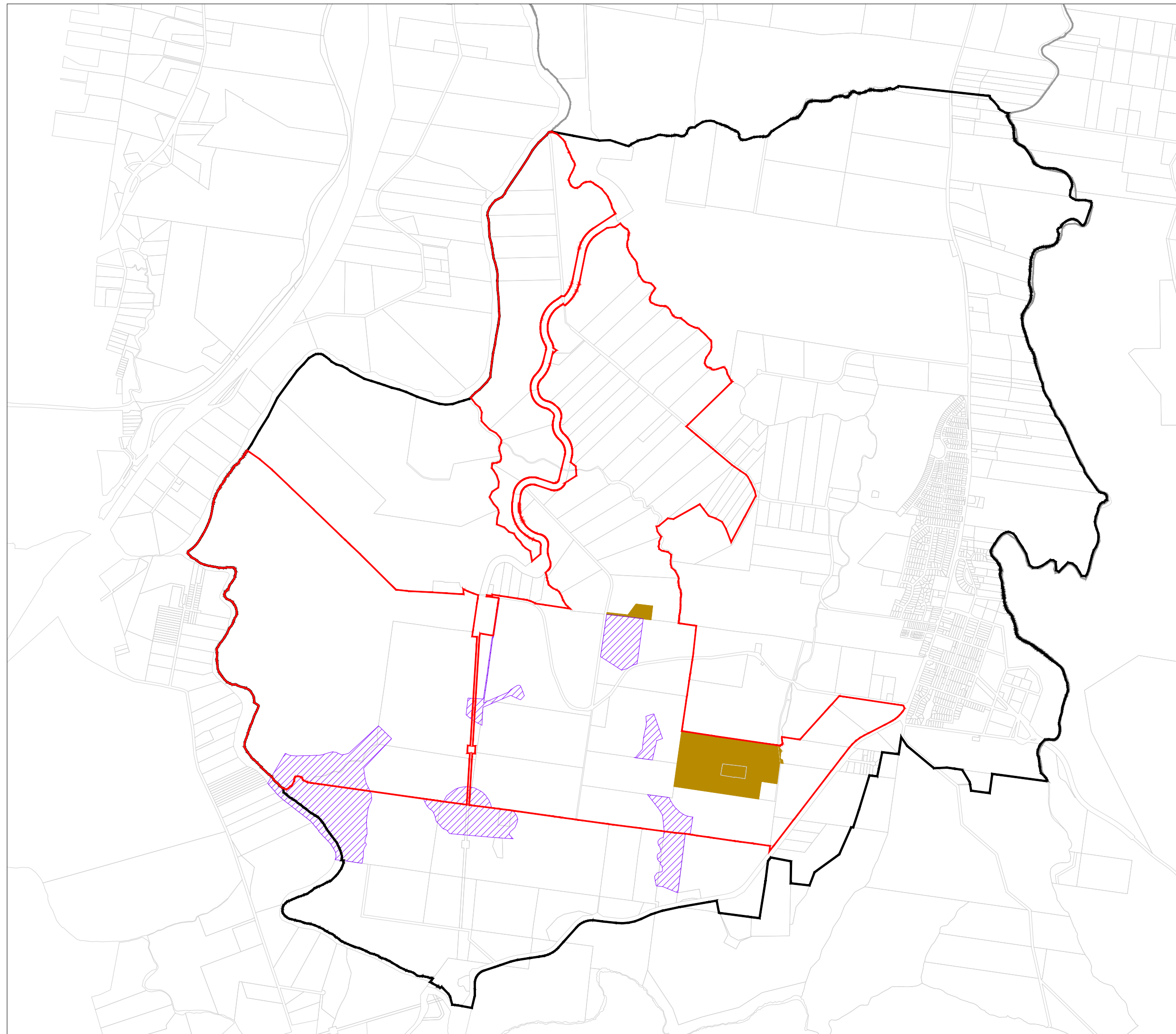
Greater Macarthur Growth Area
Appin (Part) Precinct Plan
Heritage Map

Legend

-  Appin & North Appin Precincts Boundary
-  Land to which the Appin (Part) Precinct Plan applies
-  Greater Macarthur Growth Area Boundary
-  Cadastre (DFSI-SS, 07/2021)

Heritage Map

-  Item - General
-  Proposed State Heritage Item



DRAFT
28.10.2022 rev 2