


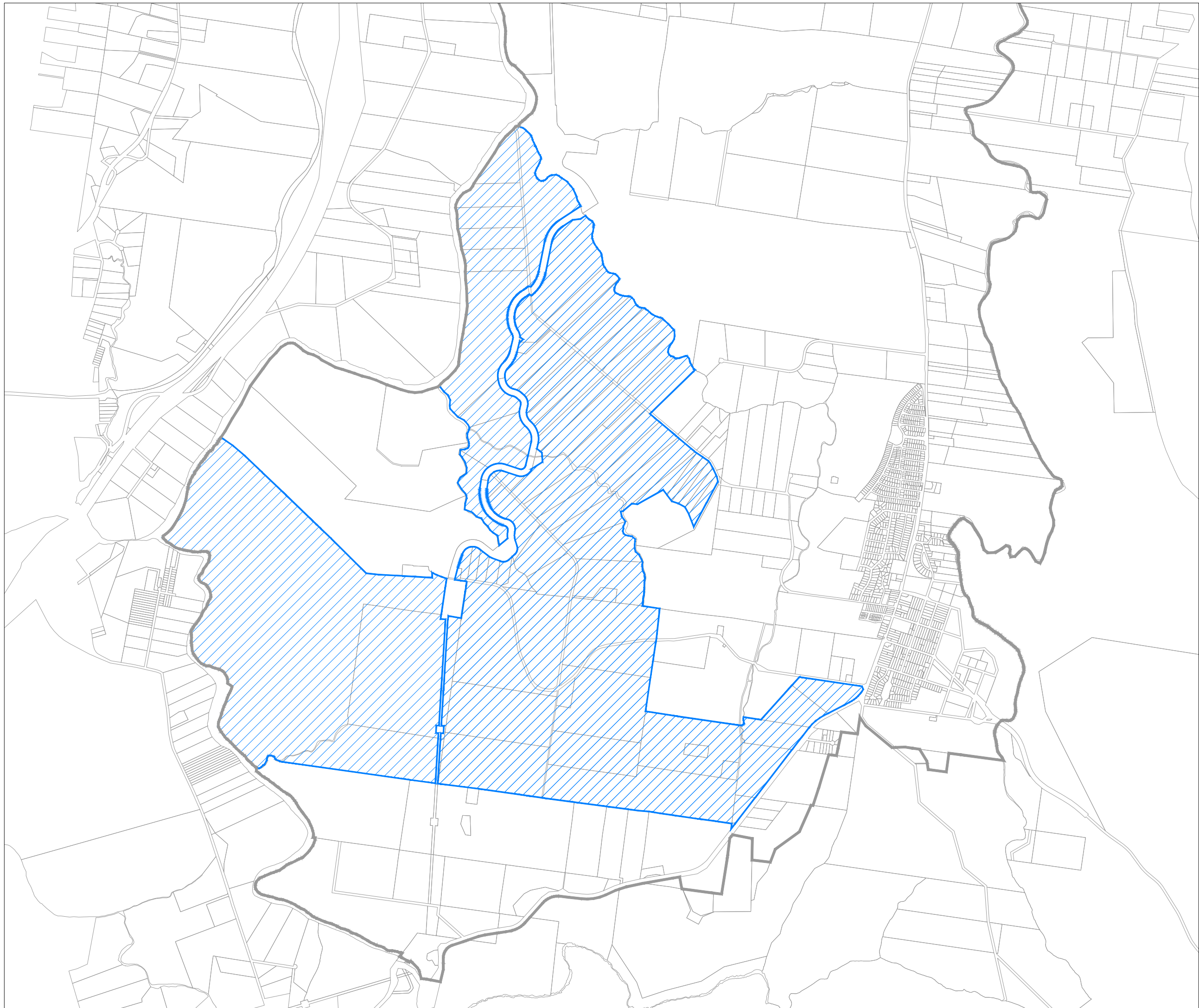


State Environmental Planning  
Policy (Precincts - Western  
Parkland City) 2021

Greater Macarthur Growth Area  
Appin (Part) Precinct Plan  
Land Application Map

Legend

-  Land to which the Appin (Part) Precinct Plan applies
-  Greater Macarthur Growth Area Boundary
-  Cadastre (DFSI-SS, 07/2021)



**DRAFT**

28.10.2022 rev 2

scale bar to be updated



1:25 @ A3  
0.25 0.5m