
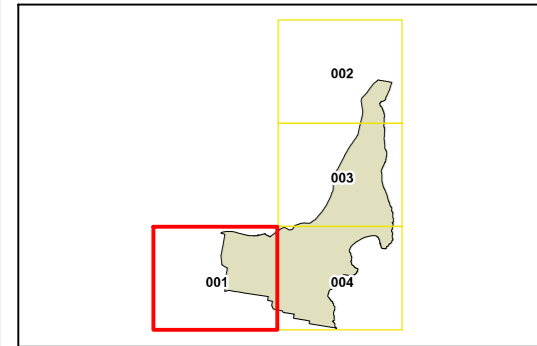




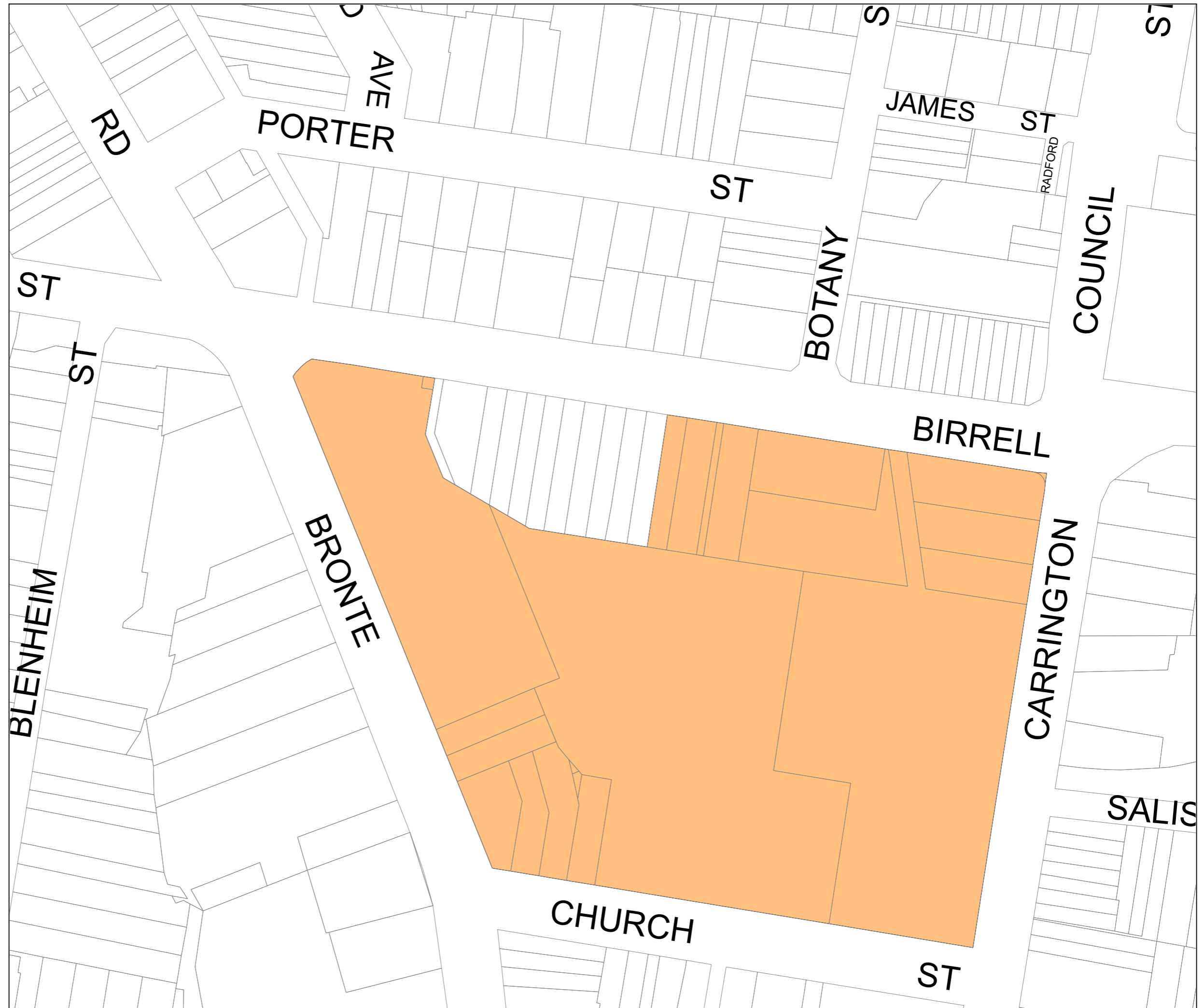
# Proposed Key Sites Map War Memorial Hospital

## Legend

 Study area



Projection: GDA 1994  
MGA Zone 56





# Planning Proposal War Memorial Hospital

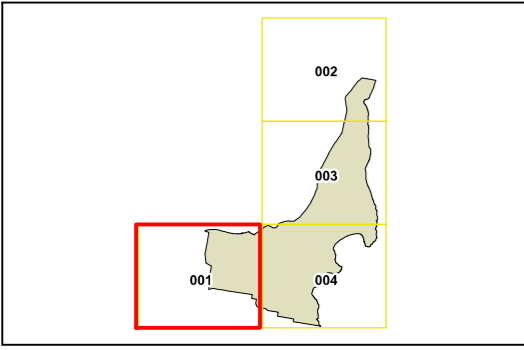
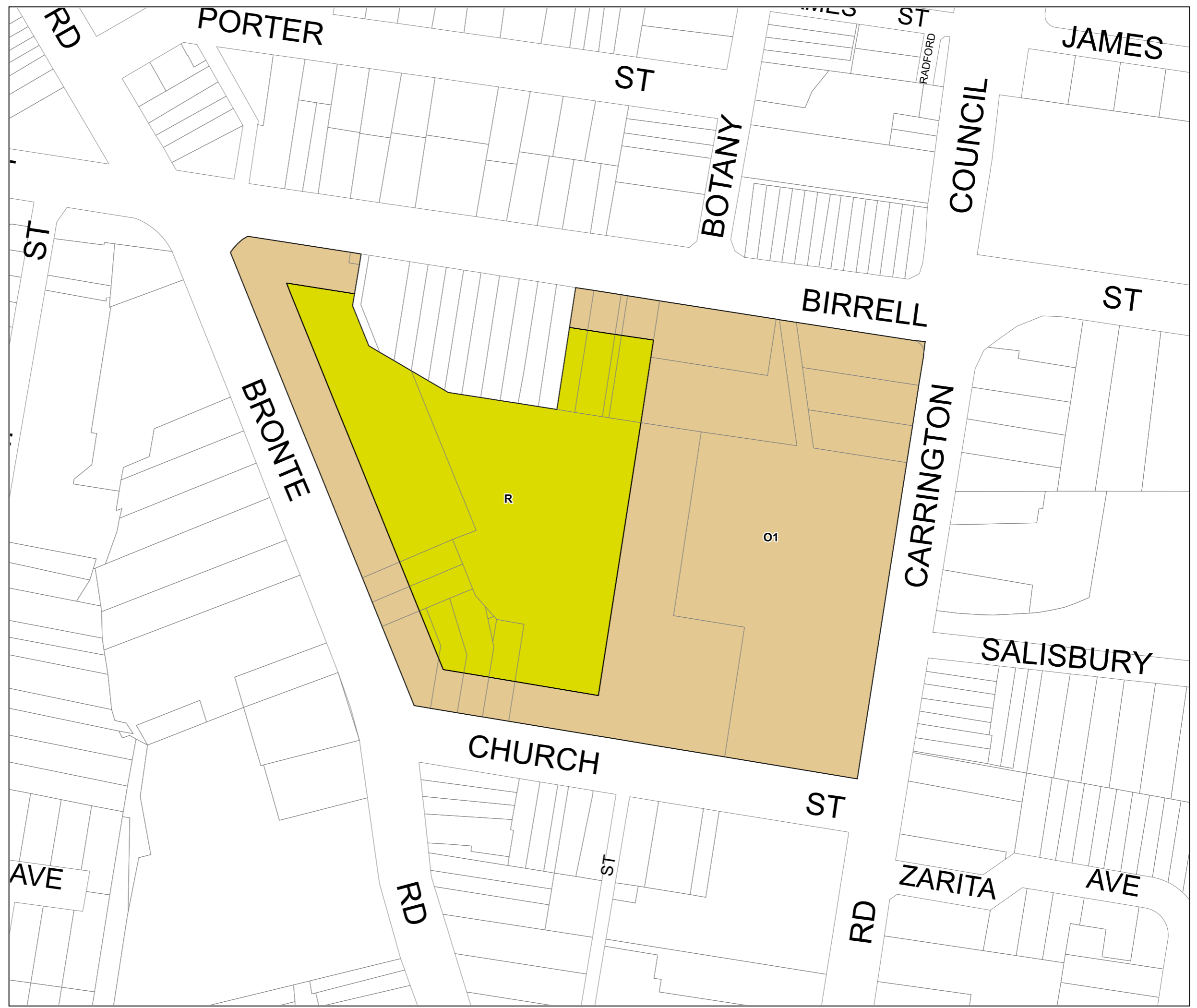
## Proposed Alternative Height Of Buildings Map - Sheet HOB\_001

### Maximum Building Height (m)

O1	15
R	21

### Cadastral

Cadastral 03/05/2021 © Waverley Council



Projection: GDA 1994  
MGA Zone 56

Map Identification Number: