



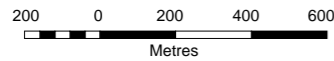
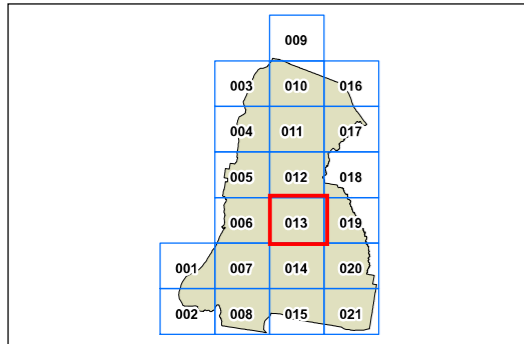
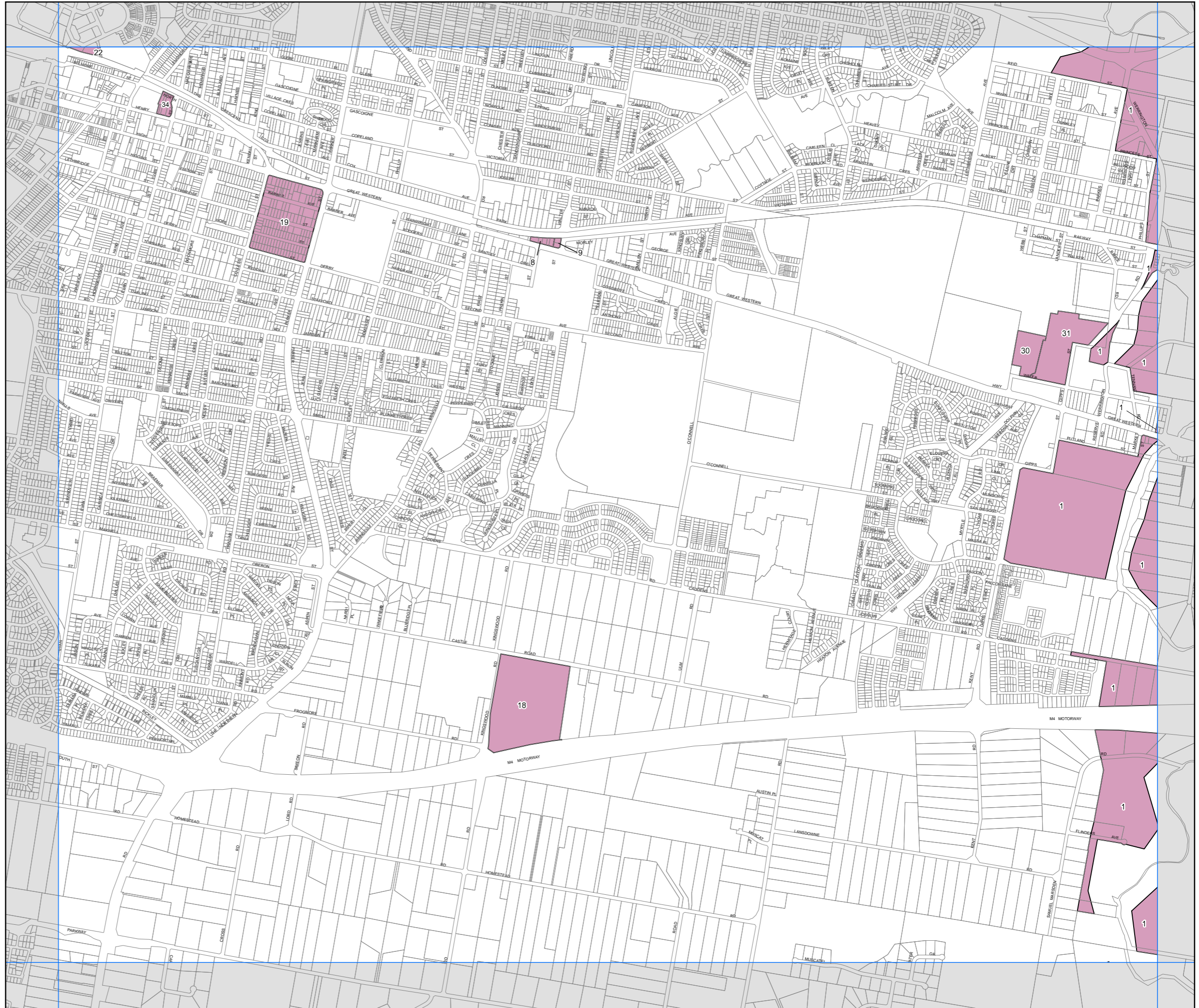
Additional Permitted Uses Map - Sheet APU_013

Additional Permitted Uses

 Refer to Schedule 1

Cadastre

 Cadastre 22/05/2018 © Penrith City Council



Projection: GDA 1994
MGA Zone 56

Scale: 1:20,000 @ A3