

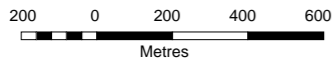
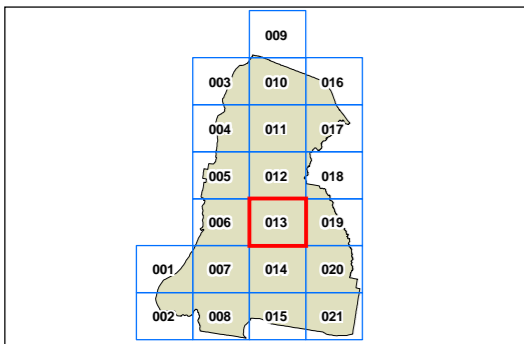
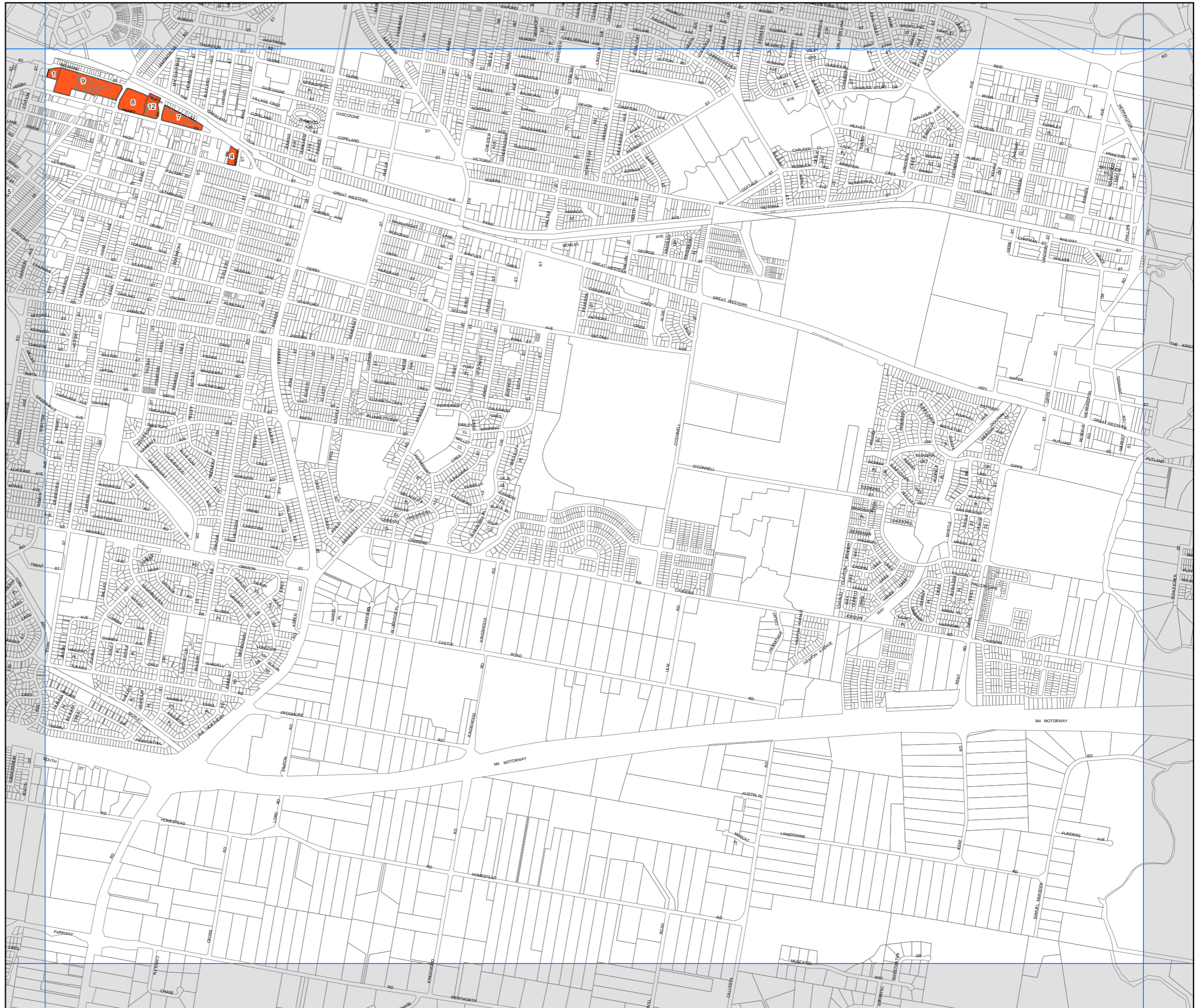


## Key Sites Map - Sheet KYS-013

 Key Sites

### Cadastre

 Cadastre 22/05/2018 @ Penrith City Council



Projection: GDA 1994  
MGA Zone 56

Scale: 1:20,000 @ A3